


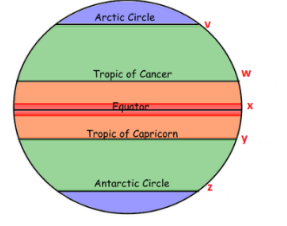


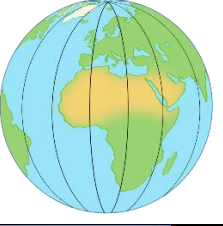


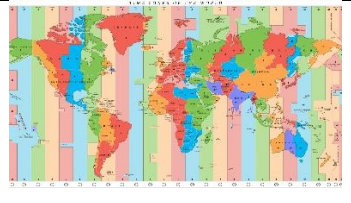


	Key knowledge to be transferred to long term memory	Building on previous knowledge and skills, you will remember:		Key knowledge to be transferred to long term memory	Building on previous knowledge and skills, you will remember:	
	Globes and maps help us locate places in the world. There are different imaginary lines that we use to talk about places around the world.	In Year 2, you learnt that the Pacific Ocean is the largest.	Where on Earth are we?		The world has 2 hemispheres. The Northern Hemisphere (north of the equator) and the Southern Hemisphere (south of the equator).	In Year 1, you learnt that there are 4 main directions; north, east, south and west.
	Lines of latitude are different lengths and go around the globe. Different lines of latitude go through different countries.	In Year 1, you learnt that there are 4 countries in the United Kingdom. England Northern Ireland Scotland Wales			Lines of latitude indicate the distance away from the equator. The closer to the equator, the hotter. The further away, the colder.	In Year 2, you learnt the equator is the central line of latitude.
	An address can include: House number or name Street name City, town or village County Country Postcode	In Year 1, you understood that you live in Lincolnshire, United Kingdom.			Tropic of Cancer and Arctic Circle are in the Northern Hemisphere. Tropic of Capricorn and Antarctic Circle are in the Southern Hemisphere.	In Year 2, you learnt that Mount Erebus is in Antarctica.
	Lines of longitude are all the same length and go from Pole to Pole on a globe.	In Year 2, you used a globe to locate and name the 7 continents: Asia, Europe, Africa, South America, North America, Australia and Antarctica.			The sun rises higher in the sky in our summer and the sun's rays are stronger than in the winter. The sun rises much lower in the winter.	In Reception, you learnt about the seasons spring, summer, autumn and winter. You learnt it is warmer in the summer than it is in the winter.
	On a globe you will see the Prime or Greenwich Meridian. This is where longitude lines start at 0 degrees longitude.	In Year 2, you learnt directions on a globe using north, south, east and west.			The world is split into 24 different time zones. Australia will be having their nighttime, and we will be in daytime.	In Year 2, you learnt that the earth spins on an axis. When it faces the sun, it is warmer and when it faces away, it is colder.

Key Vocabulary	
address	A place where a person can usually be found
continent	Large areas of land which are made up of a group of countries
country	An area of land with boundaries that fit within a continent
equator	An imaginary circle around the middle of the earth
globe	A model of the earth
hemisphere	Half of the earth
ocean	Salt water that covers nearly three quarters of the surface of the earth
postcode	A group of letters and numbers in an address to help find a place

